



COMUNE DI MONTE ARGENTARIO

PROVINCIA DI GROSSETO

PROGETTO DEFINITIVO/ESCATIVO PER LA REALIZZAZIONE DELLA PISTA CICLO-PEDONALE TRATTO LOC. SANTA LIBERATA - LOC. POZZARELLO  
CIG: ZDD2672D97



Studio RPS  
ARCHITECTURE & ENGINEERING  
Via Mura di Ponente, 21 - 58015 - ORBETELLO (GR)  
tel. 0564 868123 e-mail: info@studiorps.com

Committente  
  
COMUNE DI MONTE ARGENTARIO  
Ufficio LL.PP.  
Piazzale dei Rioni, n.8  
58019 Porto Santo Stefano (GR)

Località Santa Liberata - Pozzarello  
58019 - Porto Santo Stefano (GR)

Luogo e data  
Orbetello, Settembre 2021

REV. 004

Elaborato  
  
INQUADRAMENTO  
TERRITORIALE

Tavola  
  
**1.b**

Grafici  
  
STRALCI PIT  
STRALCI RU  
STRALCI PS

Scala  
  
----

IL TECNICO  
Studio Associato RPS TECHNOLAB  
Ing. Alessandro RAGUSA

I COLLABORATORI  
Studio Associato RPS TECHNOLAB  
Per. Agr. Federico SANTI

IL COMMITTENTE  
Comune di Monte Argentario  
II RUP  
Arch. Marco PARETI

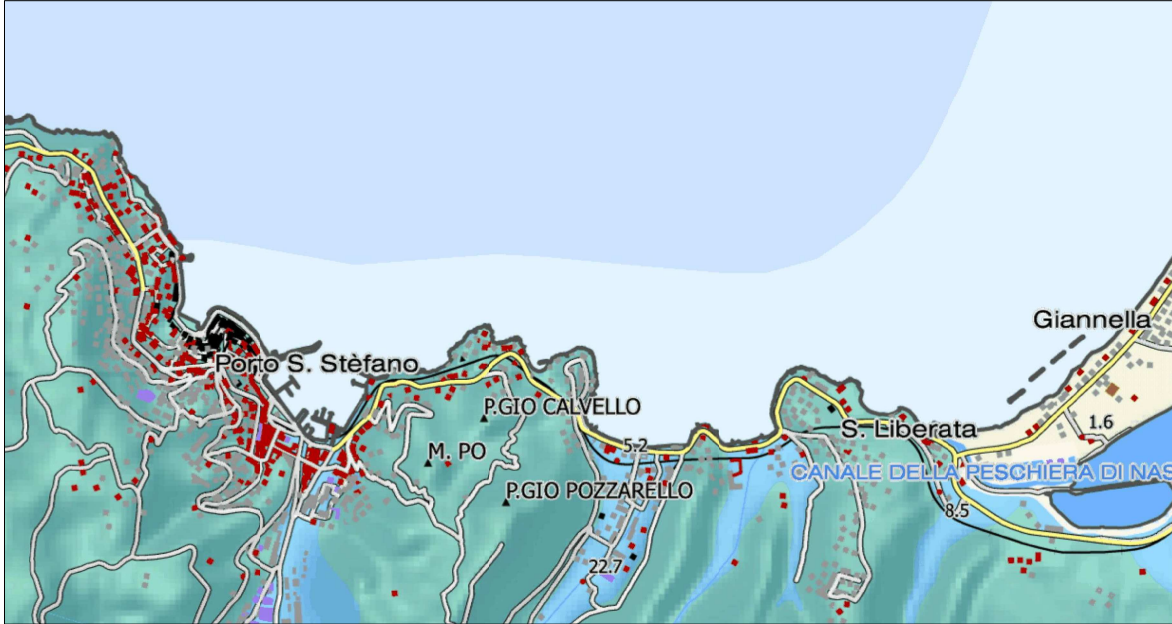
## INQUADRAMENTO URBANISTICO

Piano di Indirizzo Territoriale con valenza di Piano Paesaggistico - stralci cartografici

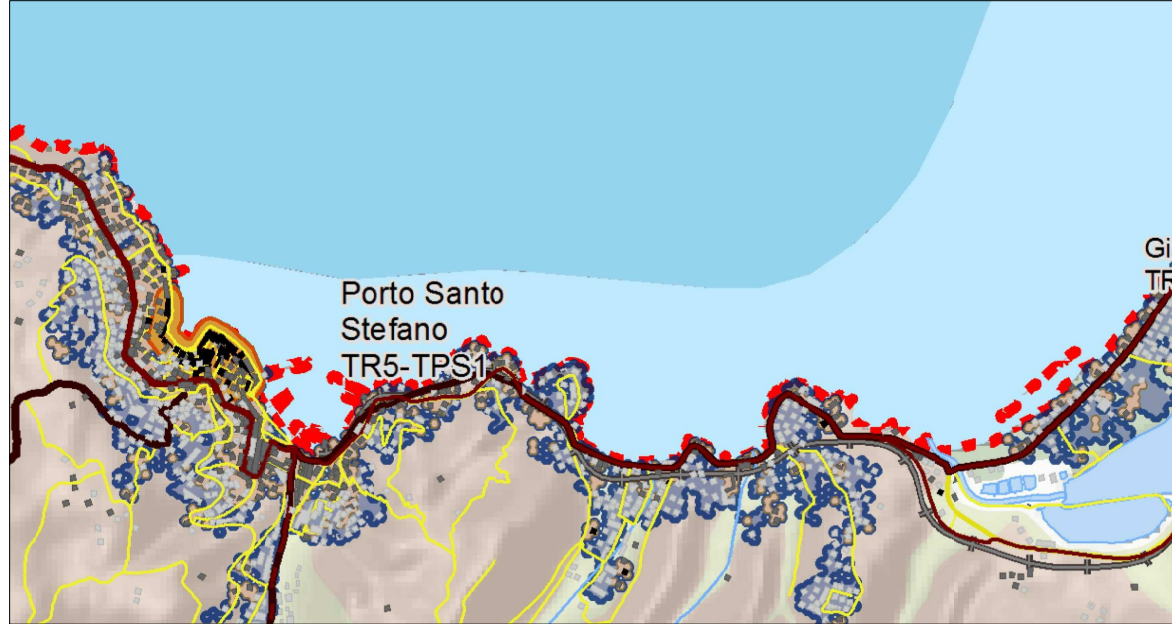
carta della rete ecologica



carta dei sistemi morfogenetici



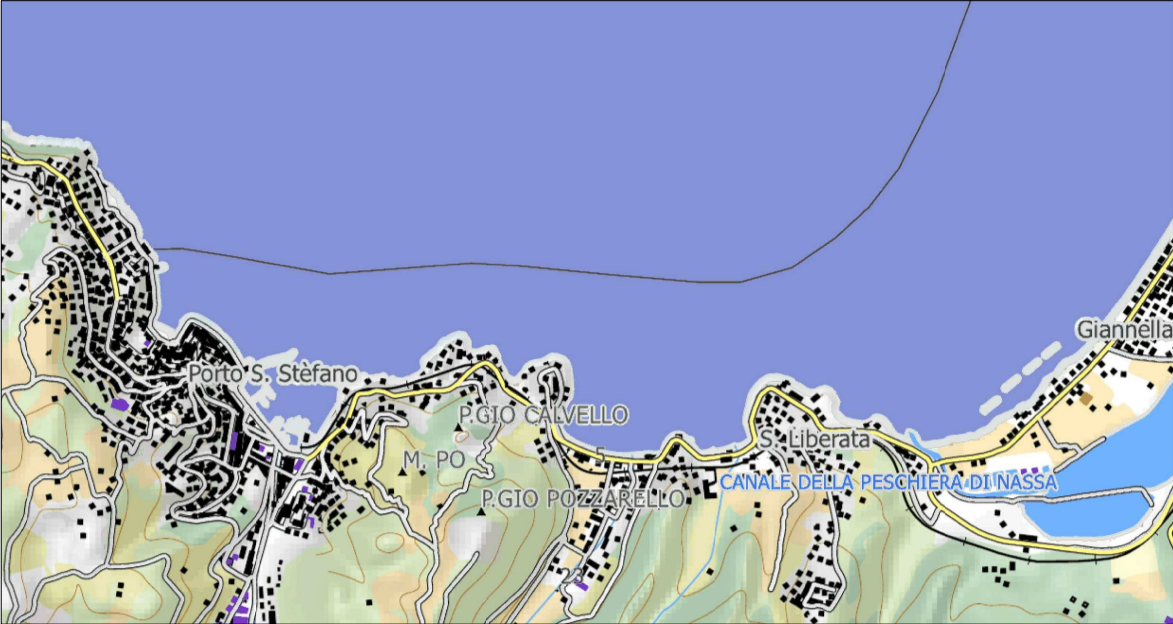
carta del territorio urbanizzato



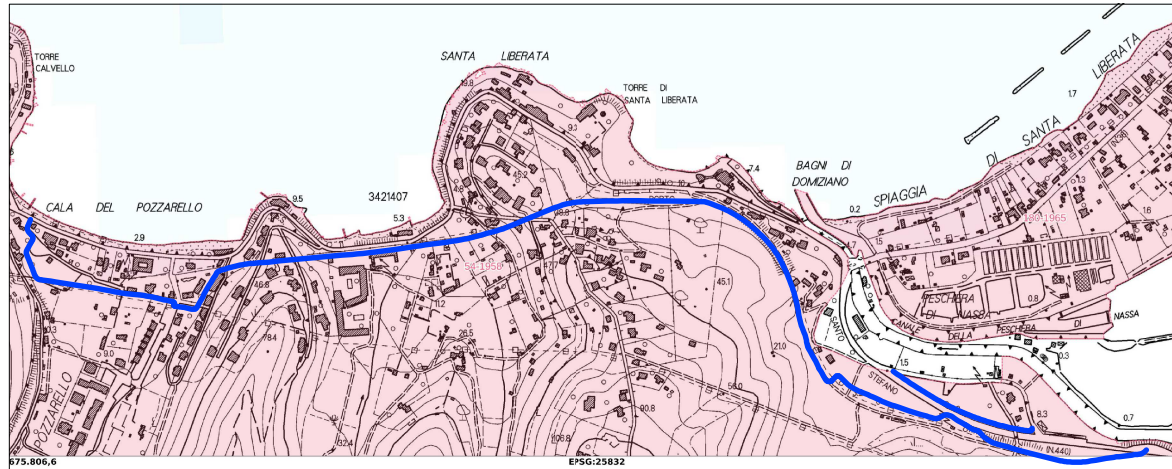
carta dei caratteri del paesaggio



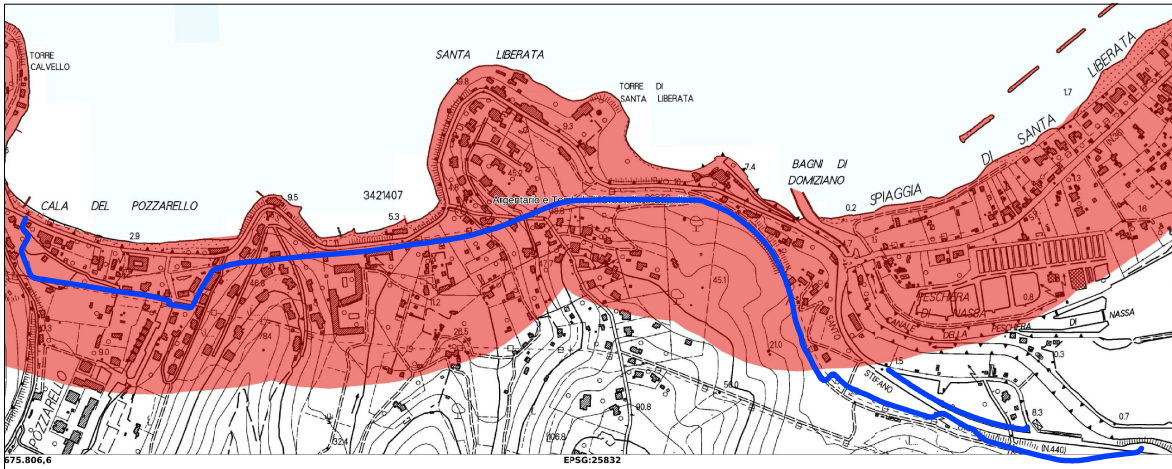
carta topografica



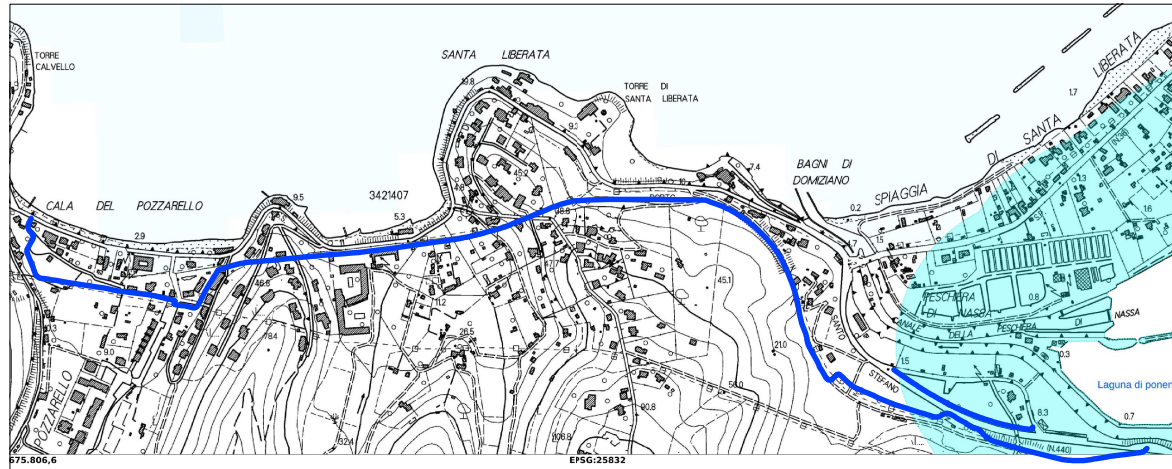
art. 136 - immobili ed aree di notevole interesse pubblico



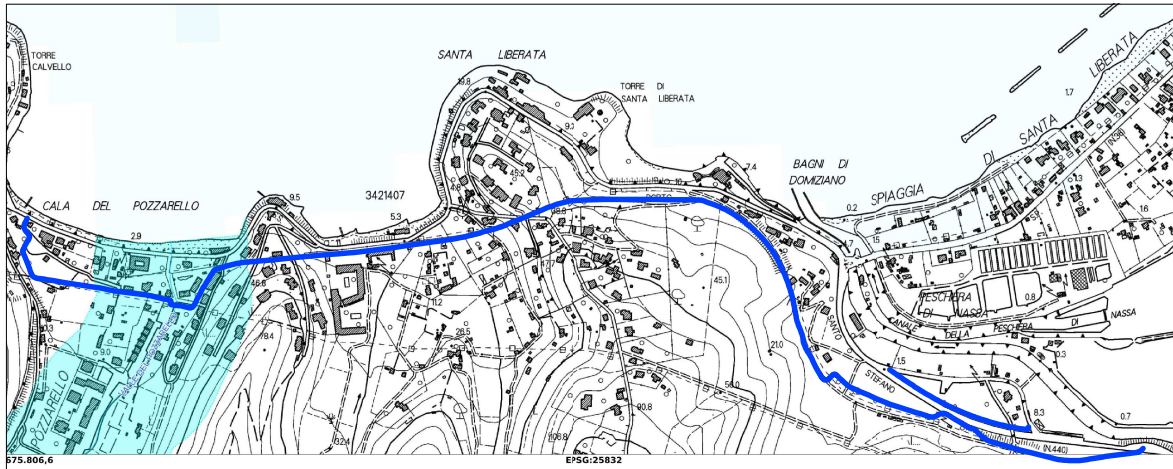
art. 142 - lett. a) i territori costieri



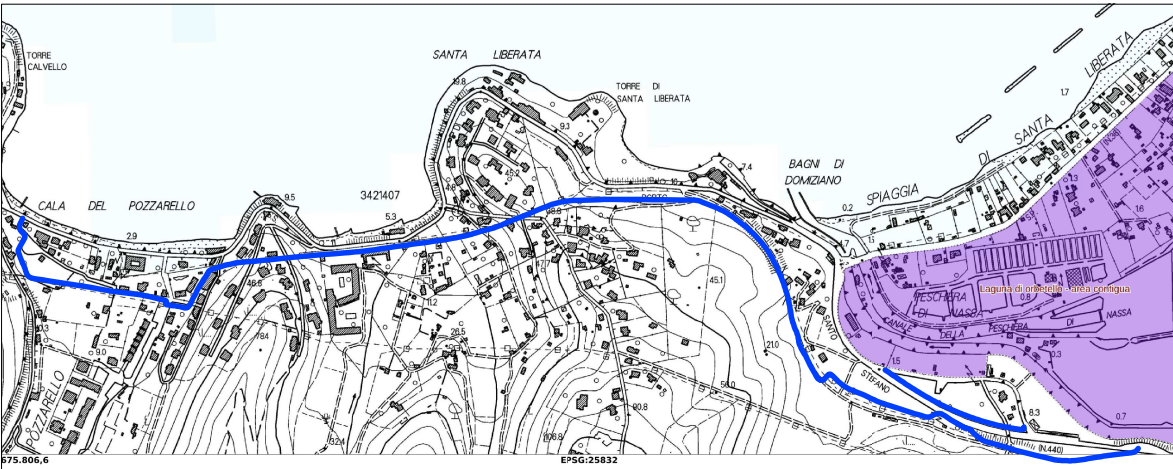
art. 142 - lett. b) i territori contermini ai laghi



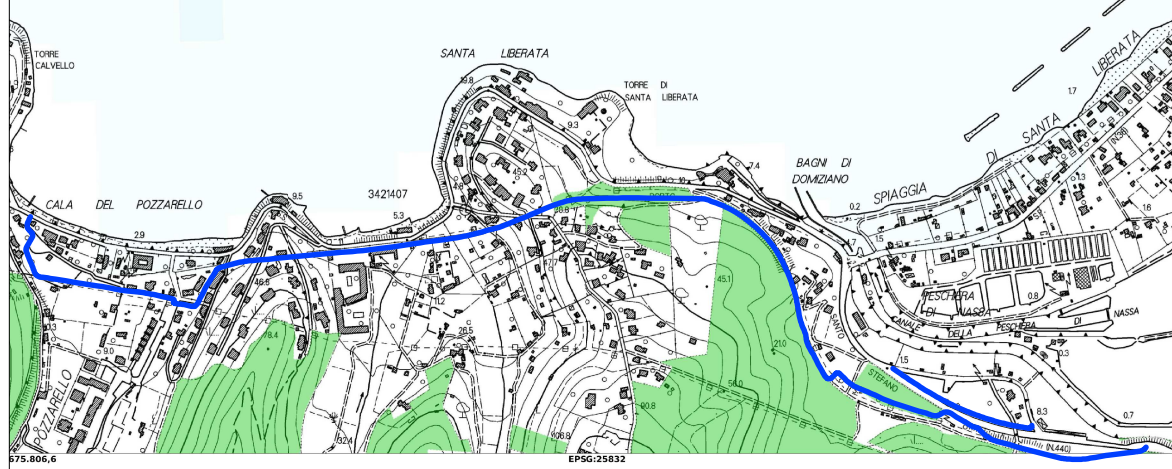
art. 142 - lett. c) i fiumi, i torrenti, i corsi d'acqua



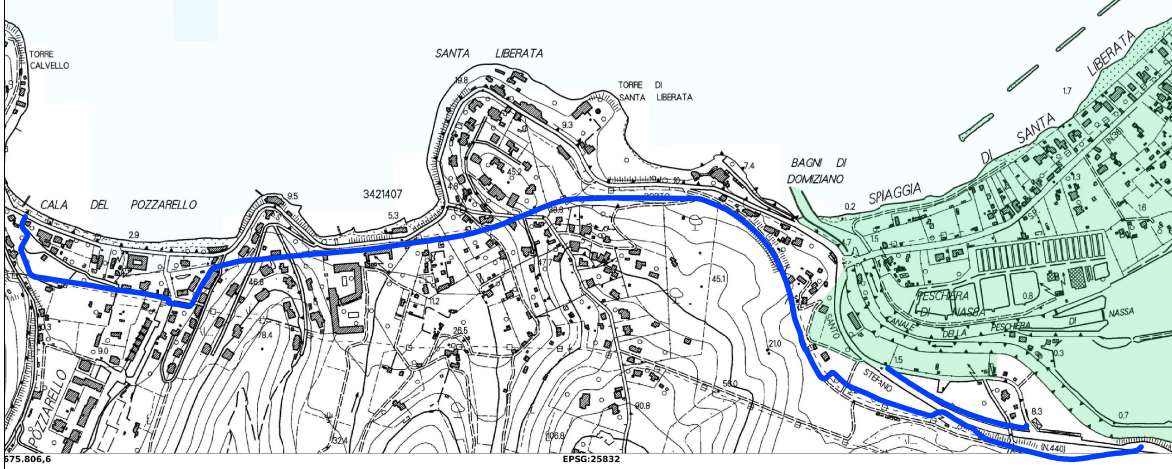
art. 142 - lett. f) i parchi e le riserve nazionali o regionali



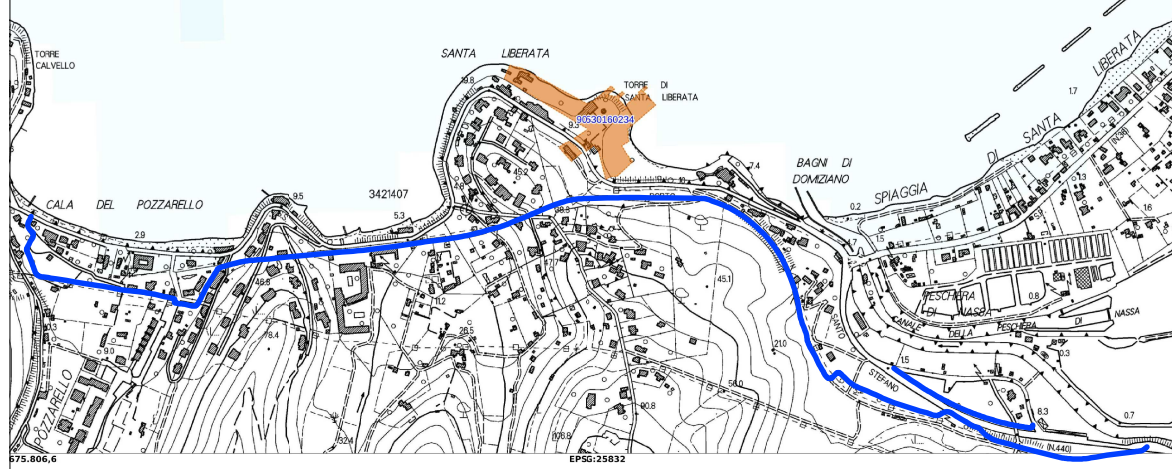
art. 142 - lett. g) i territori coperti da foreste e da boschi



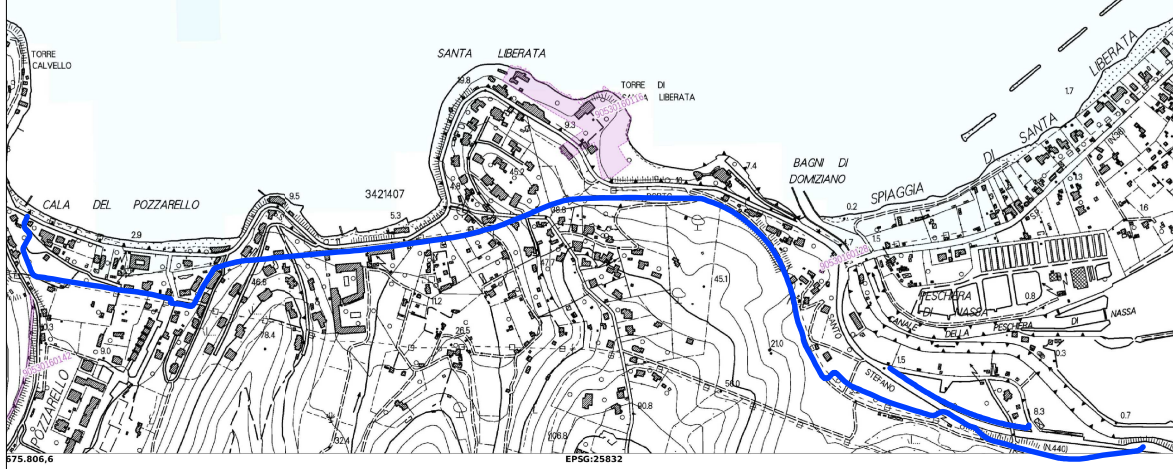
art. 142 - lett. h) le zone gravate da usi civici



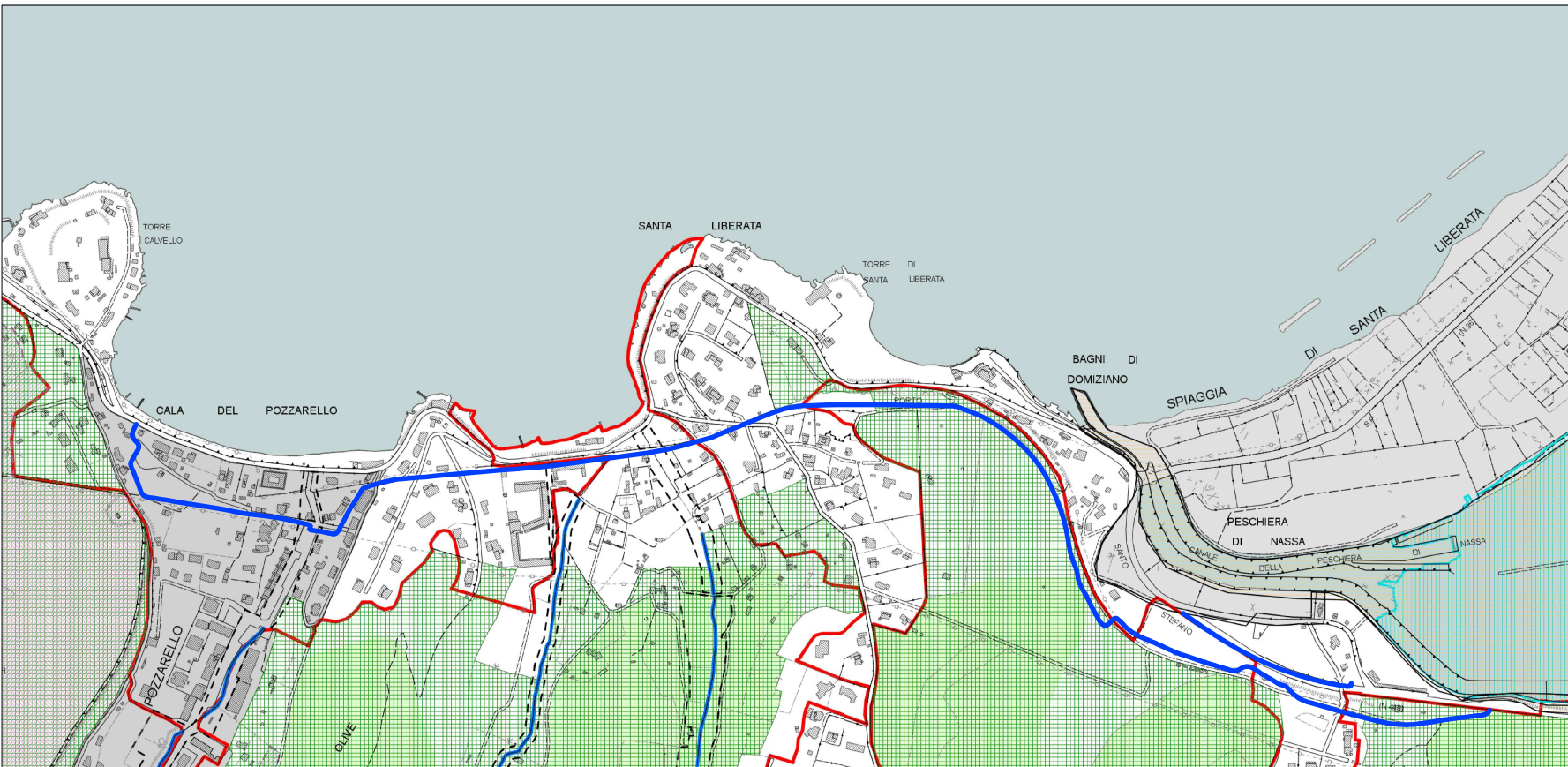
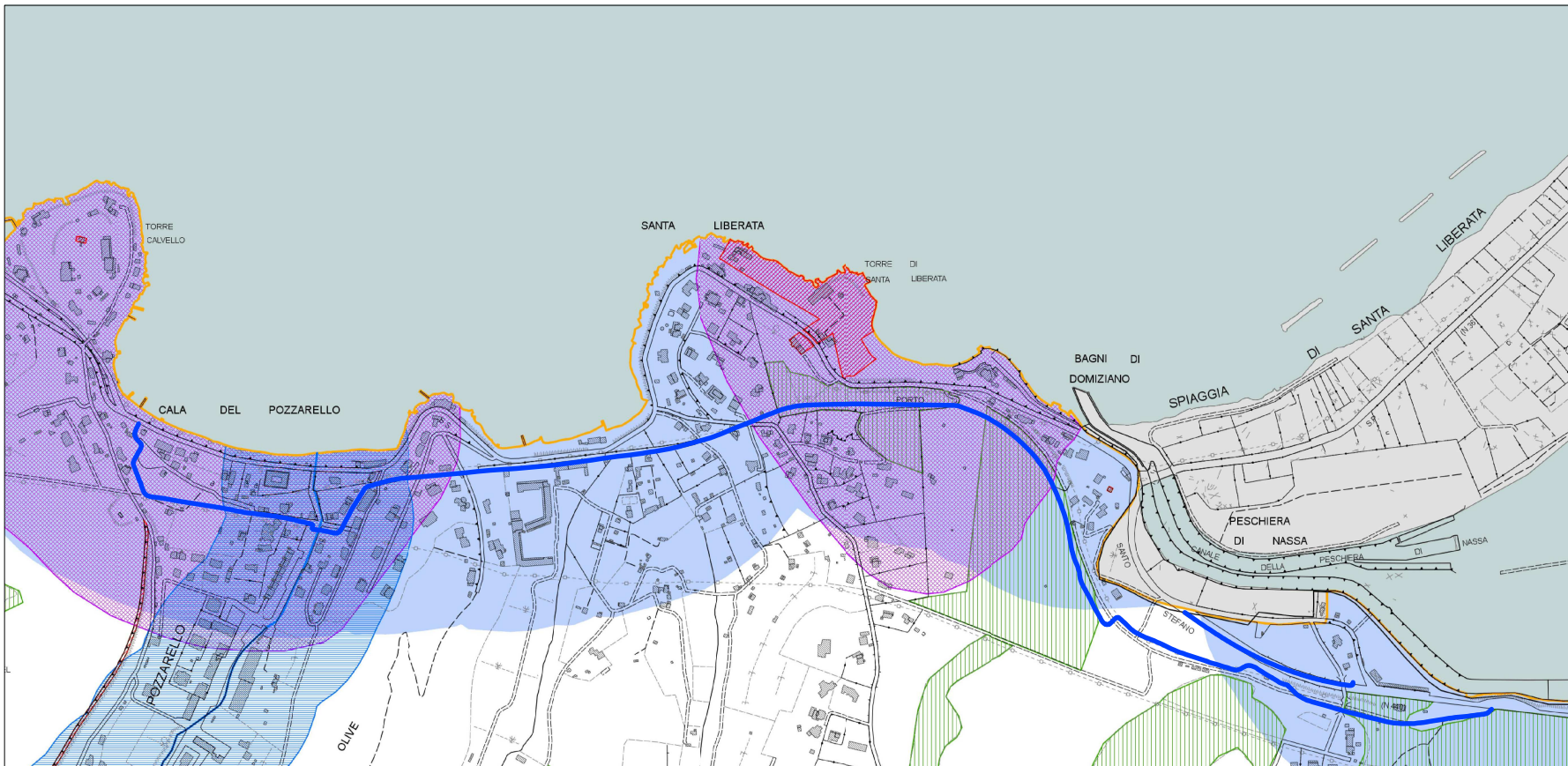
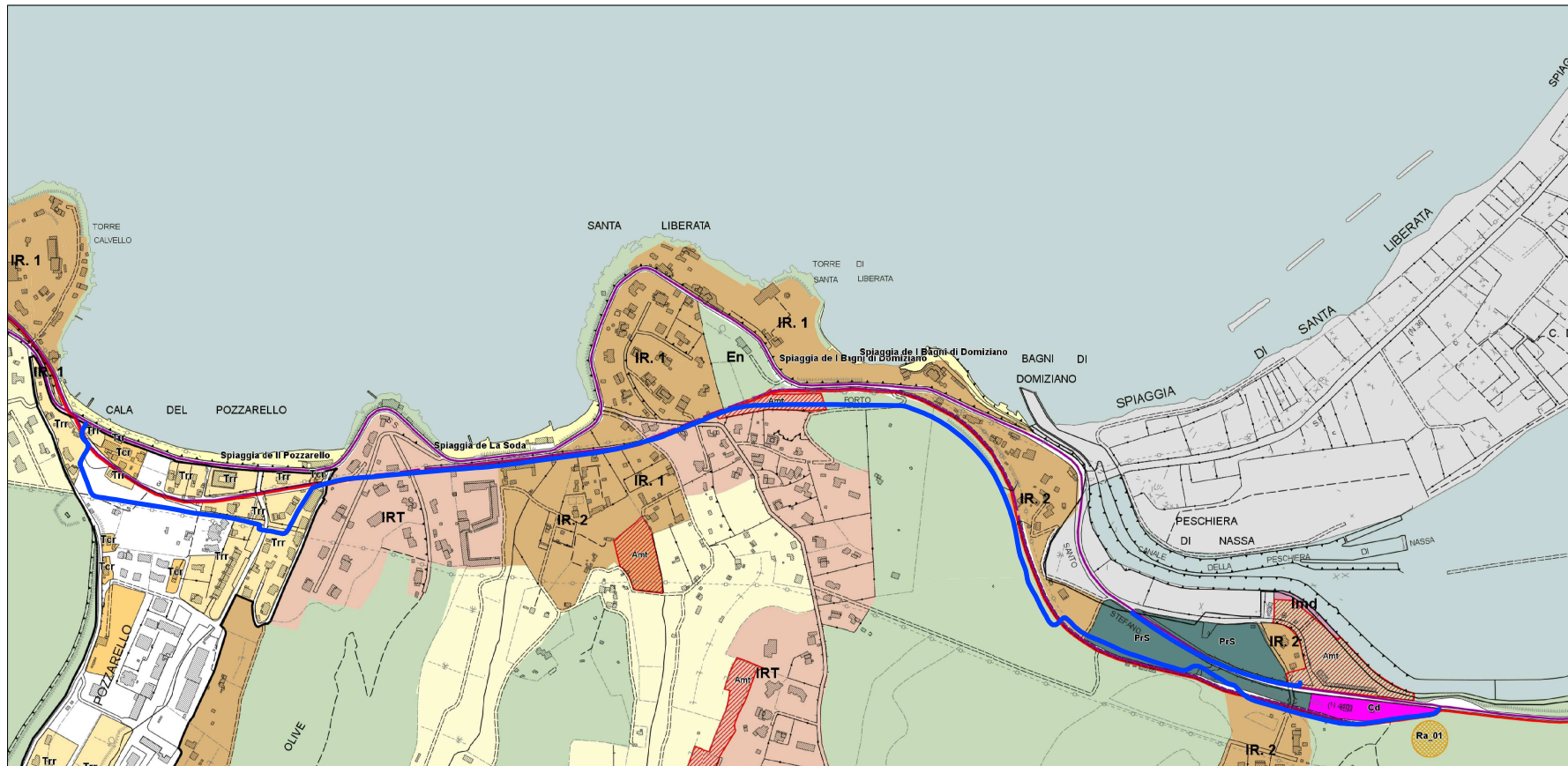
art. 142 - lett. m) le zone di interesse archeologico



beni architettonici tutelati ai sensi della Parte II del D.Lgs. 42/2004

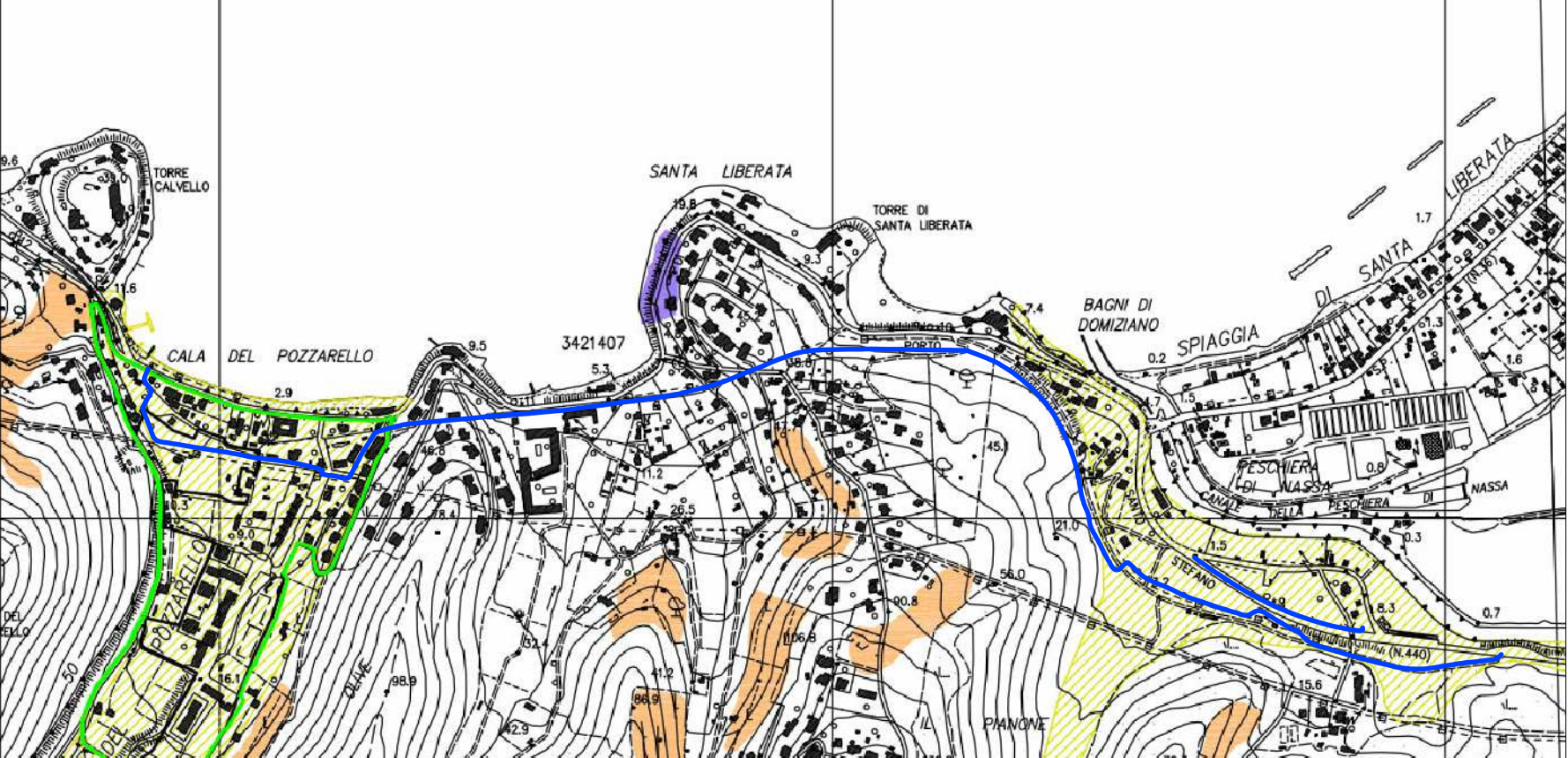


Regolamento Urbanistico - stralci cartografici



Piano Strutturale - stralci cartografici

carta delle aree a pericolosità geomorfologica



carta delle aree a pericolosità idraulica

